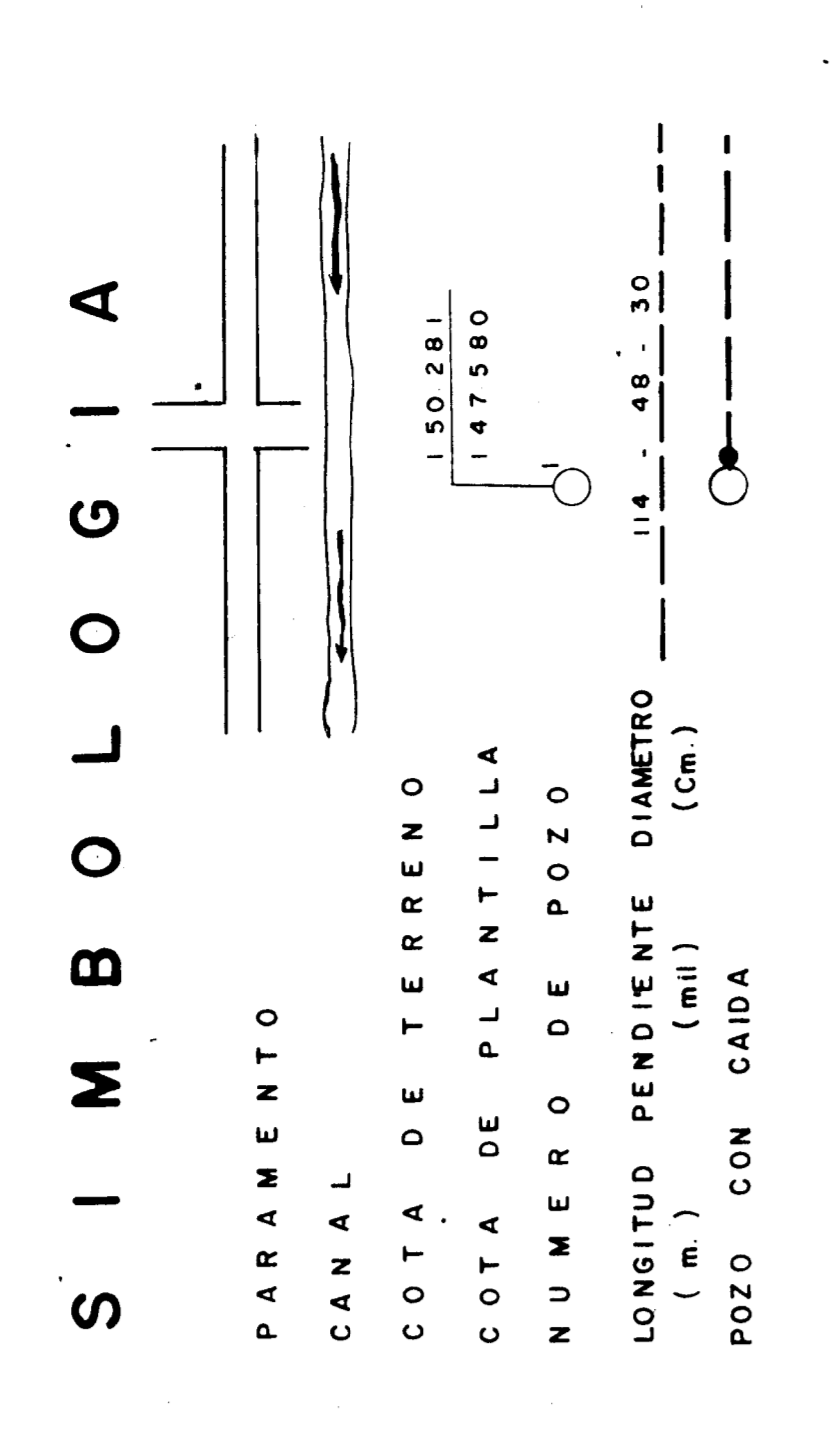
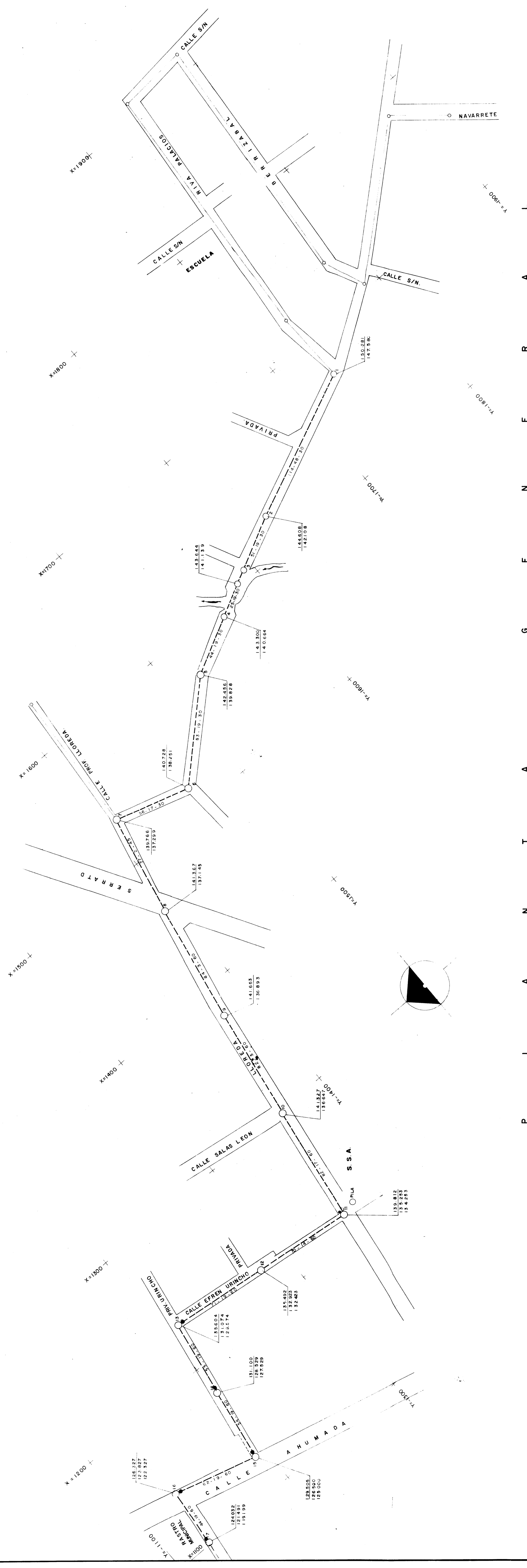


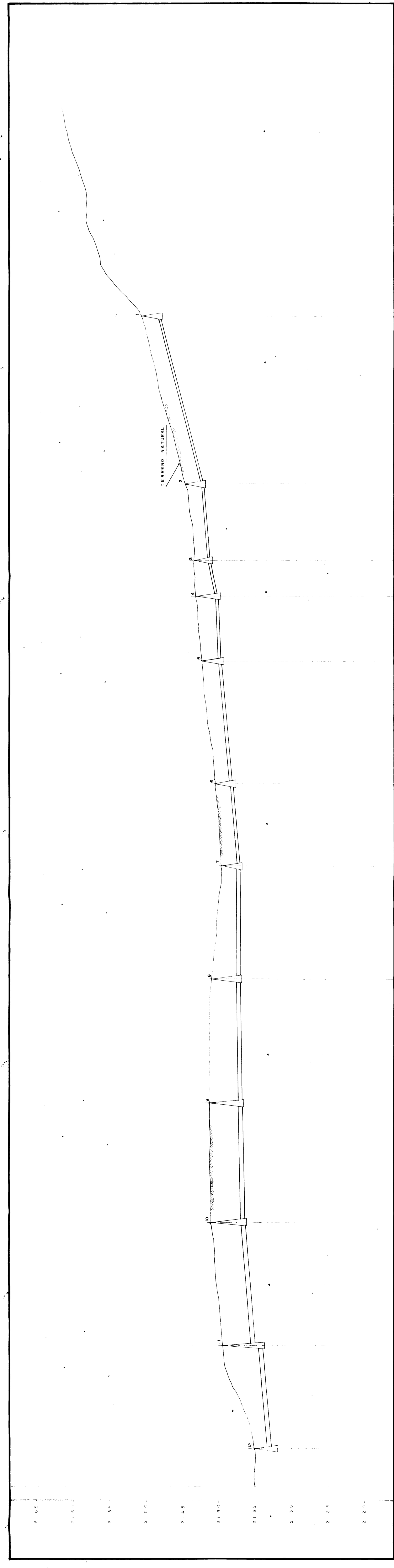
CROQUIS DE LOCALIZACION



NOTAS :

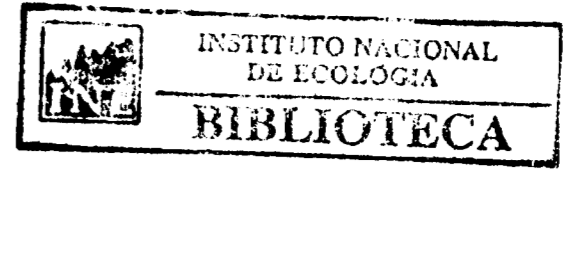


P L A N T A G E N E R A L E S C A L A 1 : 1 0 0 0



CADENAMIENTO	COTA TERRENO	COTA DE PLANTILLA
0+00	156.227	156.227
0+10	152.927	152.927
0+20	152.927	152.927
0+30	152.927	152.927
0+40	152.927	152.927
0+50	152.927	152.927
0+60	152.927	152.927
0+70	152.927	152.927
0+80	152.927	152.927
0+90	152.927	152.927
1+00	152.927	152.927
1+10	152.927	152.927
1+20	152.927	152.927
1+30	152.927	152.927
1+40	152.927	152.927
1+50	152.927	152.927
1+60	152.927	152.927
1+70	152.927	152.927
1+80	152.927	152.927
1+90	152.927	152.927
2+00	152.927	152.927
2+10	152.927	152.927
2+20	152.927	152.927
2+30	152.927	152.927
2+40	152.927	152.927
2+50	152.927	152.927
2+60	152.927	152.927
2+70	152.927	152.927
2+80	152.927	152.927
2+90	152.927	152.927
3+00	152.927	152.927
3+10	152.927	152.927
3+20	152.927	152.927
3+30	152.927	152.927
3+40	152.927	152.927
3+50	152.927	152.927
3+60	152.927	152.927
3+70	152.927	152.927
3+80	152.927	152.927
3+90	152.927	152.927
4+00	152.927	152.927
4+10	152.927	152.927
4+20	152.927	152.927
4+30	152.927	152.927
4+40	152.927	152.927
4+50	152.927	152.927
4+60	152.927	152.927
4+70	152.927	152.927
4+80	152.927	152.927
4+90	152.927	152.927
5+00	152.927	152.927
5+10	152.927	152.927
5+20	152.927	152.927
5+30	152.927	152.927
5+40	152.927	152.927
5+50	152.927	152.927
5+60	152.927	152.927
5+70	152.927	152.927
5+80	152.927	152.927
5+90	152.927	152.927
6+00	152.927	152.927
6+10	152.927	152.927
6+20	152.927	152.927
6+30	152.927	152.927
6+40	152.927	152.927
6+50	152.927	152.927
6+60	152.927	152.927
6+70	152.927	152.927
6+80	152.927	152.927
6+90	152.927	152.927
7+00	152.927	152.927
7+10	152.927	152.927
7+20	152.927	152.927
7+30	152.927	152.927
7+40	152.927	152.927
7+50	152.927	152.927
7+60	152.927	152.927
7+70	152.927	152.927
7+80	152.927	152.927
7+90	152.927	152.927
8+00	152.927	152.927
8+10	152.927	152.927
8+20	152.927	152.927
8+30	152.927	152.927
8+40	152.927	152.927
8+50	152.927	152.927
8+60	152.927	152.927
8+70	152.927	152.927
8+80	152.927	152.927
8+90	152.927	152.927
9+00	152.927	152.927
9+10	152.927	152.927
9+20	152.927	152.927
9+30	152.927	152.927
9+40	152.927	152.927
9+50	152.927	152.927
9+60	152.927	152.927
9+70	152.927	152.927
9+80	152.927	152.927
9+90	152.927	152.927
10+00	152.927	152.927

P E R F I L G E N E R A L E S C A L A V E R T I C A L 1 : 2 0 0 E S C A L A H O R I Z O N T A L 1 : 1 0 0 0



SECRETARIA DE DESARROLLO URBANO Y ECOLOGIA
 SUBSECRETARIA DE ECOLOGIA
 DIRECCION GENERAL DE PREVENCIÓN Y CONTROL DE LA CONTAMINACIÓN AMBIENTAL
 PROYECTO: PRODUCTO ELÉCTRICO PARA EL MANEJO DE RESIDUOS EN ATIZAPÁN, MICHÓACÁN
 PC-1
 ESCALA: 1:100
 INGENIEROS CONSULTORES Y CONTRATISTAS S. DE RL
 A.C.E.
 DEPARTAMENTO DE DESARROLLO URBANO Y ECOLOGIA
 AV. CALLES DE LA UNIÓN S/N. P.O. BOX 1000, ATIZAPÁN, MICHÓACÁN, MÉXICO